	UNCLASSIFIED / LIMITE	020c / 25
	Re-entry Notification Message	1972-023E

SSAC-PL-RE-25-020c-72023E

Creation Date (UT) 2025-05-09 10:15

Object name	COSMOS 482 DESCENT CRAFT
NORAD / COSPAR ID	6073 / 1972-023E
Type	Payload
Size	MEDIUM
	~1 m x 1 m x 1 m
Mass	495 kg
Launch date	31 Mar 1972

Event characteristics

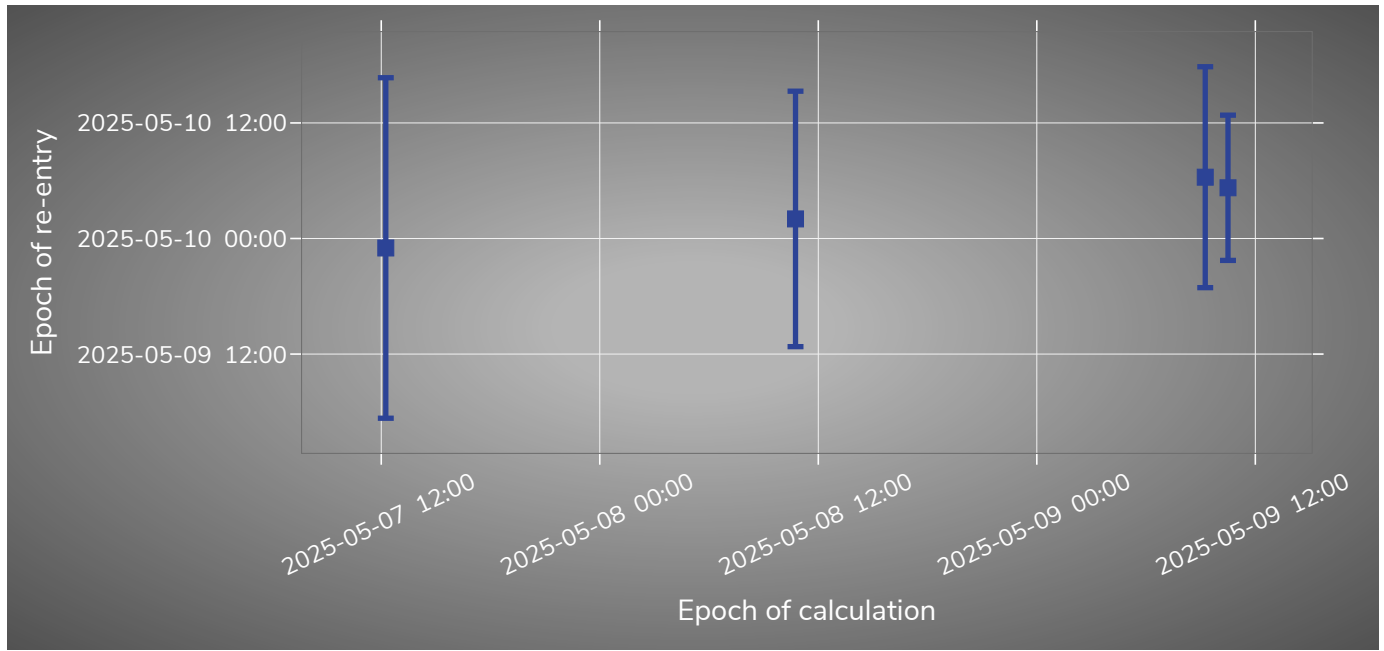
Name	Unit / Format	Value	
Re-entry epoch	UT	2025-05-10 05:16	
Epoch uncertainty	HH:MM	± 07:32	
Window Start	UT	2025-05-09 21:44	
Window End	UT	2025-05-10 12:48	
Max. Latitude	deg	51.95	
Nominal re-entry point	deg	Lat	Lon
		-39.85	154.09
Direction	-	Descending	
Apogee	km	224.490	
Perigee	km	134.100	
Inclination	deg	51.95	
Risk index*	-	● HIGH	

* Legend:

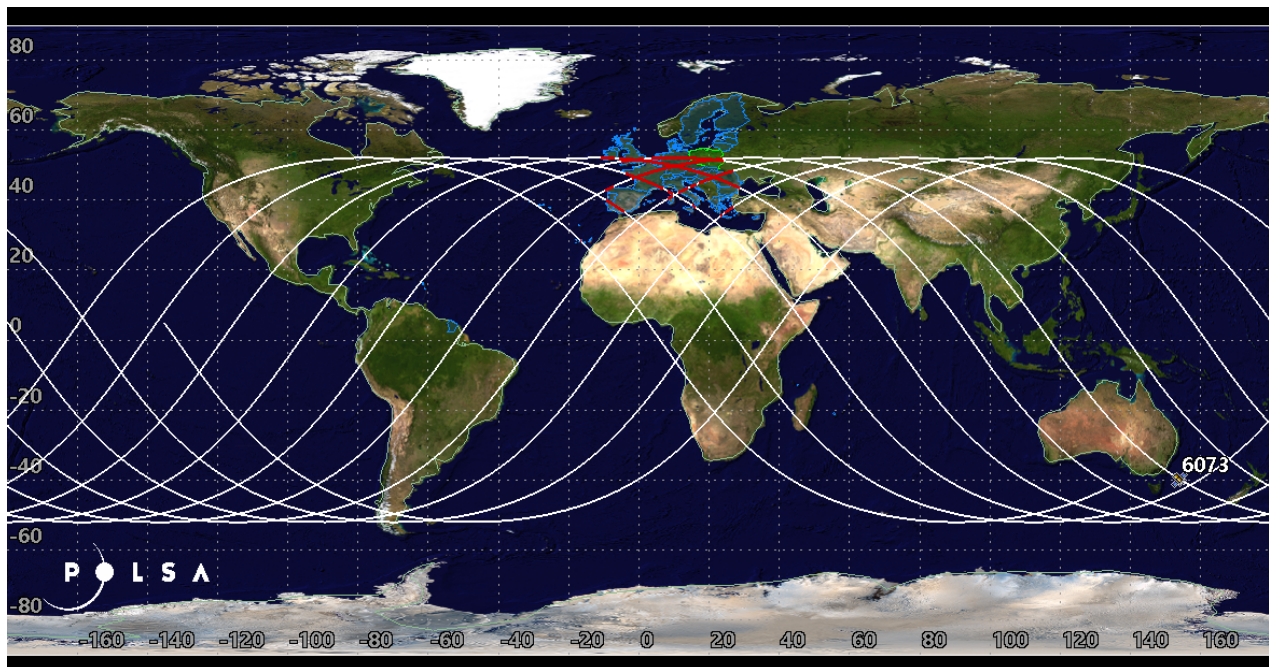
● UNKNOWN	object of unknown characteristics
● LOW	lightweight object without harmful substances
● MEDIUM	middleweight object
● HIGH	most of object's mass is expected to survive reentry

DISCLAIMER: This report has been prepared using publicly available data sources and those with limited access. The information provided is for official use only and may not be published. POLSA shall make every effort to ensure that the information contained in the report is up-to-date and accurate. However, due to POLSA's limited influence over the data providers involved in the process, POLSA is not responsible for any further use of the data by the recipients.

Estimated Re-entry Window Evolution

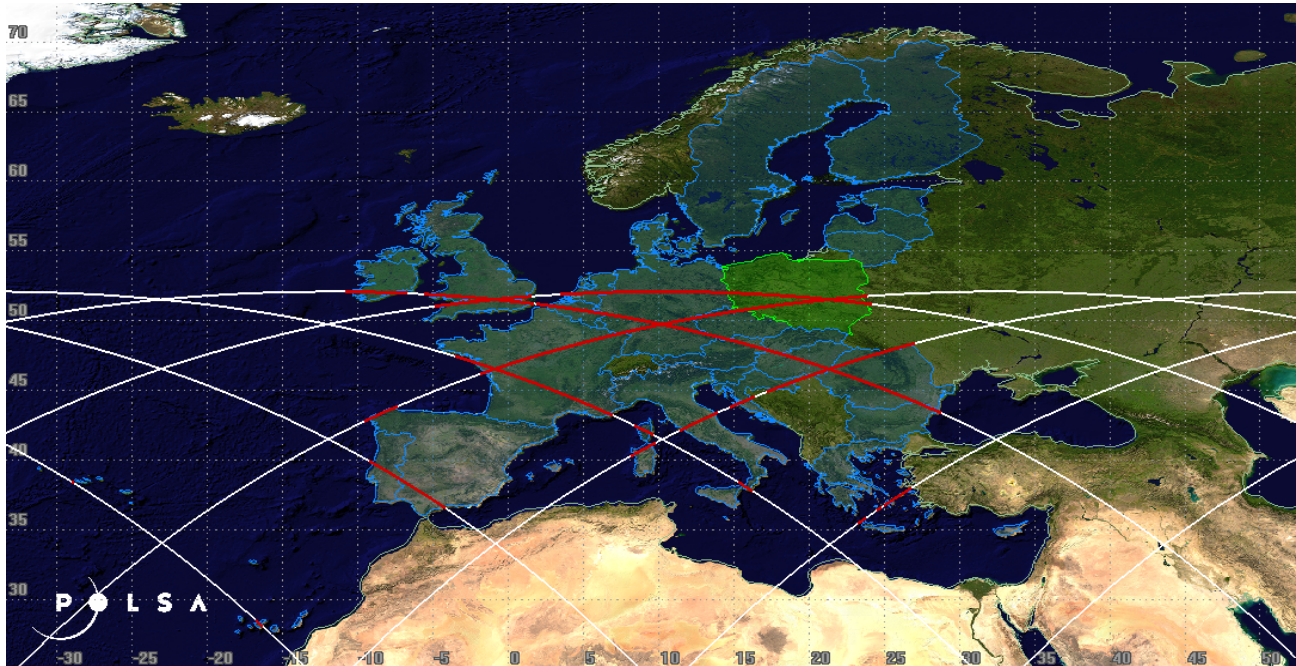


Map of the whole ground track

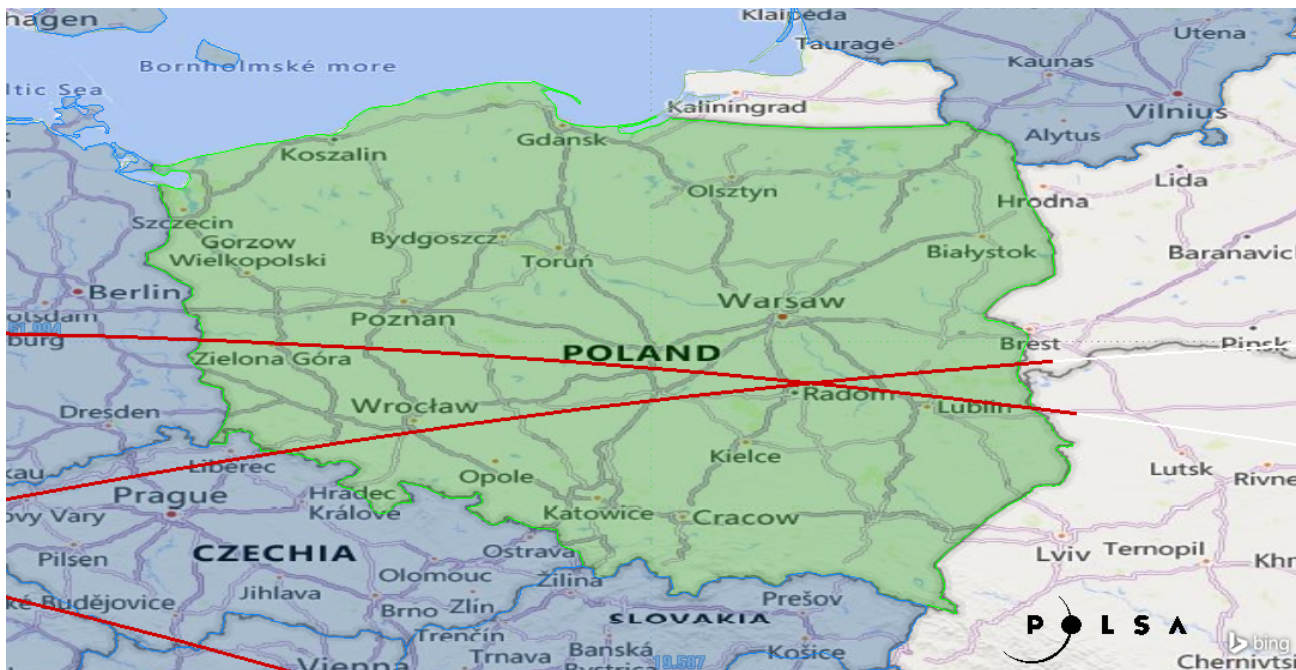


DISCLAIMER: This report has been prepared using publicly available data sources and those with limited access. The information provided is for official use only and may not be published. POLSA shall make every effort to ensure that the information contained in the report is up-to-date and accurate. However, due to POLSA's limited influence over the data providers involved in the process, POLSA is not responsible for any further use of the data by the recipients.


Map of the whole ground track across the Area of Interest



Map of the ground track over Poland




DISCLAIMER: This report has been prepared using publicly available data sources and those with limited access. The information provided is for official use only and may not be published. POLSA shall make every effort to ensure that the information contained in the report is up-to-date and accurate. However, due to POLSA's limited influence over the data providers involved in the process, POLSA is not responsible for any further use of the data by the recipients.

	UNCLASSIFIED / LIMITE	020c / 25
	Re-entry Notification Message	1972-023E

Overflights across the Area of Interest (AOI)

AOI (ISO 3166-1)	Entry			Exit		
	Epoch	Lat	Lon	Epoch	Lat	Lon
	(UT)	[deg]	[deg]	(UT)	[deg]	[deg]
AT	2025-05-10 07:39	48.93	13.62	2025-05-10 07:40	47.86	17.39
BE	2025-05-10 07:37	51.15	2.22	2025-05-10 07:38	50.45	6.70
BG	2025-05-10 07:42	44.32	26.78	2025-05-10 07:42	43.37	28.82
HR	2025-05-10 03:06	43.93	15.02	2025-05-10 03:07	44.57	16.42
HR	2025-05-10 03:07	44.92	17.23	2025-05-10 03:07	45.76	19.28
HR	2025-05-10 03:06	43.83	14.80	2025-05-10 03:06	44.10	15.38
CZ	2025-05-10 04:37	50.10	11.85	2025-05-10 04:38	50.88	16.29
CZ	2025-05-10 07:39	49.20	12.54	2025-05-10 07:40	48.55	15.03
FR	2025-05-10 04:35	46.23	-1.75	2025-05-10 04:37	49.25	8.06
FR	2025-05-10 07:37	51.20	1.87	2025-05-10 07:38	51.06	2.91
FR	2025-05-10 09:07	47.42	-3.43	2025-05-10 09:10	43.21	6.96
FR	2025-05-10 09:10	42.51	8.35	2025-05-10 09:10	41.80	9.68
FR	2025-05-10 04:35	46.18	-1.86	2025-05-10 04:35	46.42	-1.23
FR	2025-05-10 09:07	47.46	-3.53	2025-05-10 09:08	47.21	-2.79
DE	2025-05-10 04:36	48.93	6.79	2025-05-10 04:38	50.45	13.72
DE	2025-05-10 04:38	50.61	14.62	2025-05-10 04:38	50.69	15.09
DE	2025-05-10 06:07	52.01	5.81	2025-05-10 06:09	51.99	15.09
DE	2025-05-10 07:38	50.62	5.75	2025-05-10 07:39	48.79	14.15
GR	2025-05-10 01:36	35.48	23.26	2025-05-10 01:36	35.90	23.83
GR	2025-05-10 01:36	36.86	25.14	2025-05-10 01:36	37.32	25.79
GR	2025-05-10 01:36	37.32	25.79	2025-05-10 01:36	37.85	26.56
GR	2025-05-10 01:36	36.77	25.01	2025-05-10 01:36	37.16	25.57
GR	2025-05-10 01:36	36.43	24.54	2025-05-10 01:36	36.64	24.83
GR	2025-05-10 01:36	36.73	24.96	2025-05-10 01:36	37.01	25.36
GR	2025-05-10 01:36	37.66	26.28	2025-05-10 01:36	38.03	26.83
HU	2025-05-10 03:07	45.76	19.27	2025-05-10 03:08	46.73	21.85
HU	2025-05-10 07:40	48.04	16.80	2025-05-10 07:41	46.44	21.59

DISCLAIMER: This report has been prepared using publicly available data sources and those with limited access. The information provided is for official use only and may not be published. POLSA shall make every effort to ensure that the information contained in the report is up-to-date and accurate. However, due to POLSA's limited influence over the data providers involved in the process, POLSA is not responsible for any further use of the data by the recipients.

	UNCLASSIFIED / LIMITE	020c / 25
	Re-entry Notification Message	1972-023E

AOI (ISO 3166-1)	Entry			Exit		
	Epoch (UT)	Lat [deg]	Lon [deg]	Epoch (UT)	Lat [deg]	Lon [deg]
IE	2025-05-10 07:35	52.09	-10.81	2025-05-10 07:36	51.97	-6.70
IT	2025-05-10 03:06	42.13	11.40	2025-05-10 03:06	43.44	13.99
IT	2025-05-10 09:12	38.35	15.42	2025-05-10 09:12	37.79	16.26
IT	2025-05-10 09:12	38.43	15.29	2025-05-10 09:12	38.09	15.80
IT	2025-05-10 03:05	40.30	8.14	2025-05-10 03:05	41.26	9.80
NL	2025-05-10 06:07	51.89	3.54	2025-05-10 06:07	52.06	7.26
NL	2025-05-10 07:38	50.68	5.38	2025-05-10 07:38	50.55	6.12
NL	2025-05-10 06:07	51.89	3.47	2025-05-10 06:07	51.93	4.11
PL	2025-05-10 04:38	50.64	14.79	2025-05-10 04:39	51.77	23.92
PL	2025-05-10 06:09	52.02	14.38	2025-05-10 06:10	51.19	24.18
PT	2025-05-10 10:38	39.93	-9.22	2025-05-10 10:39	38.54	-7.03
PT	2025-05-10 12:05	38.46	-29.03	2025-05-10 12:05	38.34	-28.84
RO	2025-05-10 03:07	46.02	19.96	2025-05-10 03:09	48.40	27.07
RO	2025-05-10 07:41	46.65	21.01	2025-05-10 07:42	43.53	28.49
SK	2025-05-10 07:40	48.06	16.71	2025-05-10 07:40	47.53	18.42
SP	2025-05-10 04:33	42.80	-9.55	2025-05-10 04:34	43.90	-7.28
SP	2025-05-10 10:38	38.83	-7.47	2025-05-10 10:39	36.52	-4.10
SP	2025-05-10 12:09	28.55	-16.79	2025-05-10 12:09	28.02	-16.25
GB	2025-05-10 06:06	51.04	-4.86	2025-05-10 06:07	51.76	1.60
GB	2025-05-10 07:36	51.91	-5.59	2025-05-10 07:37	51.22	1.75
GB	2025-05-10 07:37	51.38	0.39	2025-05-10 07:37	51.28	1.25

DISCLAIMER: This report has been prepared using publicly available data sources and those with limited access. The information provided is for official use only and may not be published. POLSA shall make every effort to ensure that the information contained in the report is up-to-date and accurate. However, due to POLSA's limited influence over the data providers involved in the process, POLSA is not responsible for any further use of the data by the recipients.